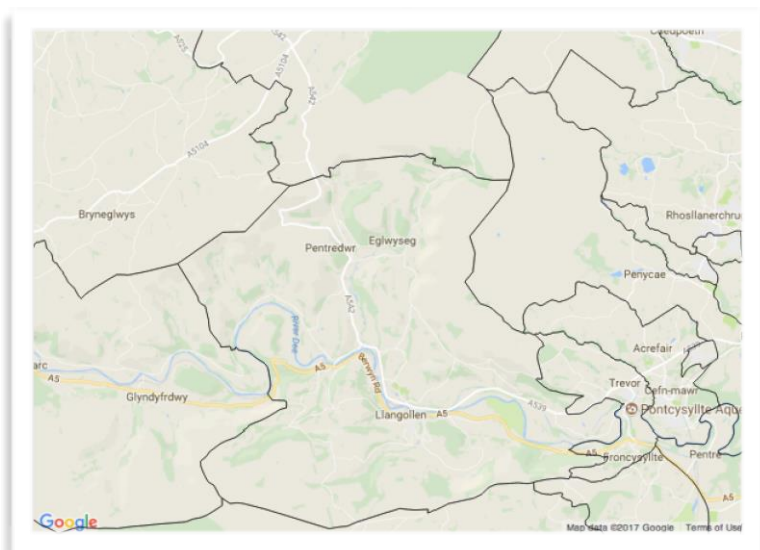




# LLANGOLLEN (Ward: Llangollen)

## RURAL AREA PROFILE

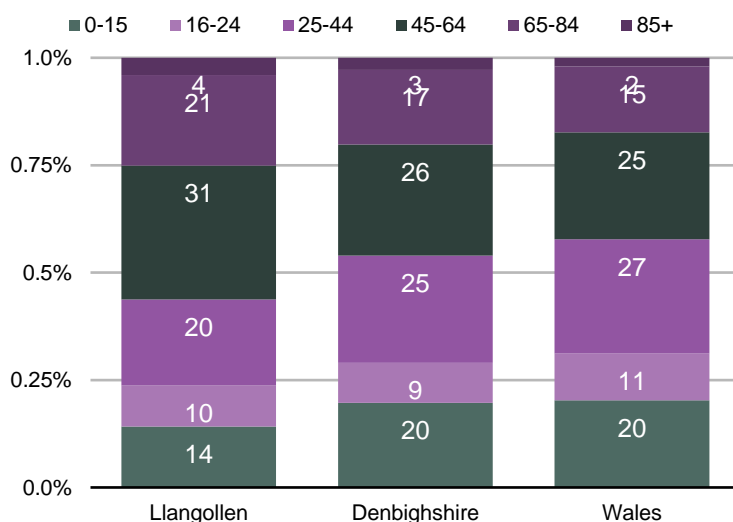
Ward Boundary Area: 6,015.8 hectares



2011 Output Area Classification: *Rural Town and Fringe*



Age Structure (2011)

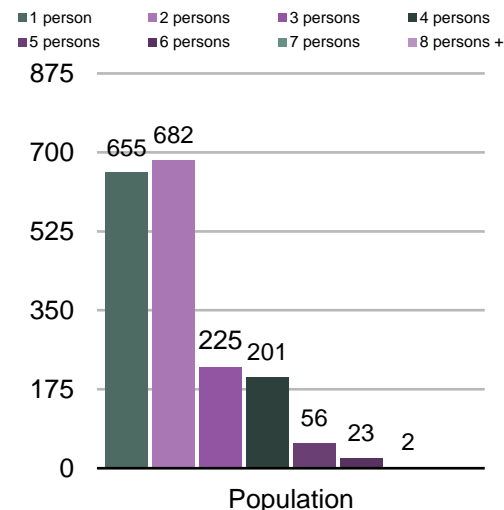


Population: 4,079 (2011)

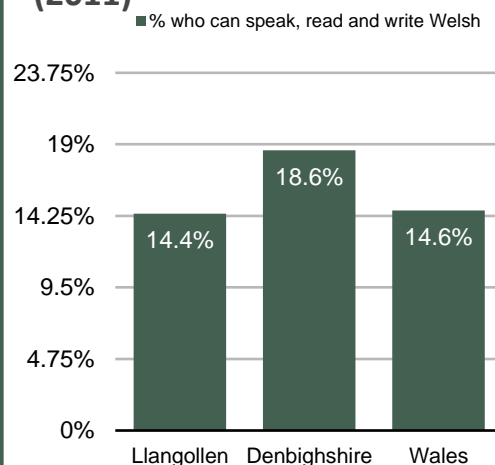
Pop. Chg.: +5.0% (2001-2011)

Density: 0.7 persons/ha (2011)

Household size (2011)



Percentage Fluent in Welsh (2011)



Population Projection

10 year average migrant variant

Percentage Change 2017-2037



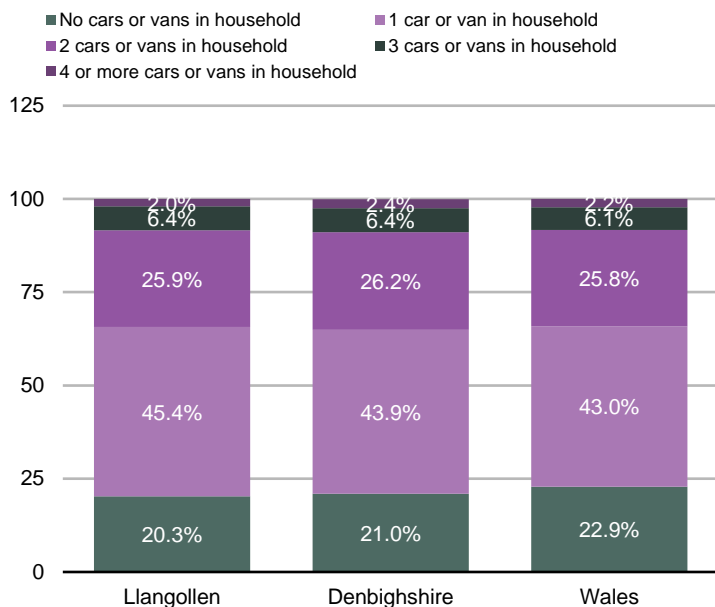
Average Age (2011)



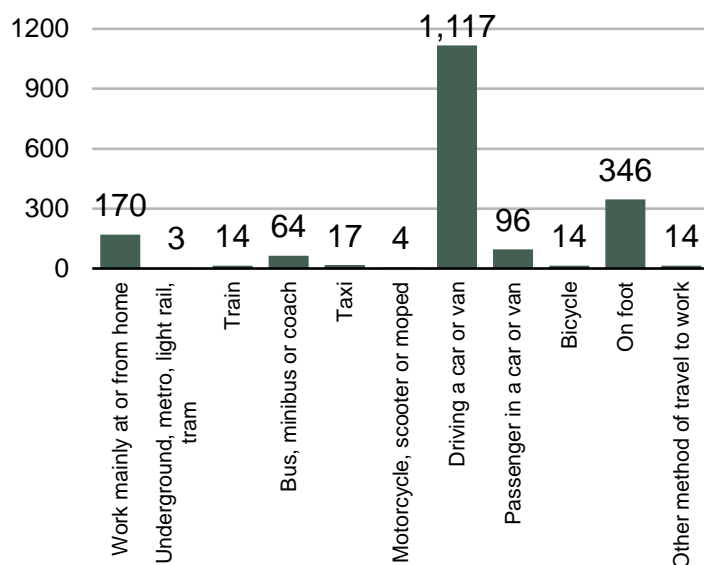
Llangollen: 46.2  
Denbighshire: 41.4  
Wales: 40.6



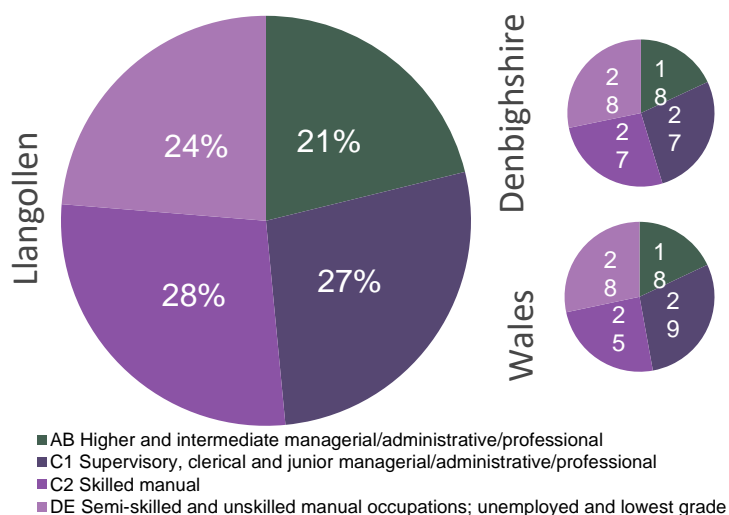
### Car or van availability by household (2011)



### Method of travel to work 16-74 year olds (2011)



### Approximated Social Grade (%) (2011)



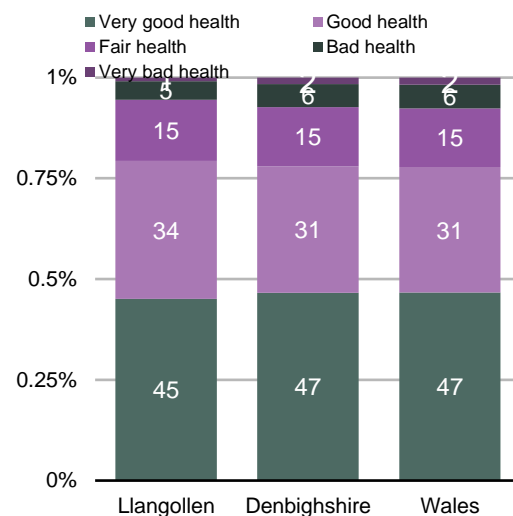
### Average distance travelled to work (2011)

Llangollen: 20.4km

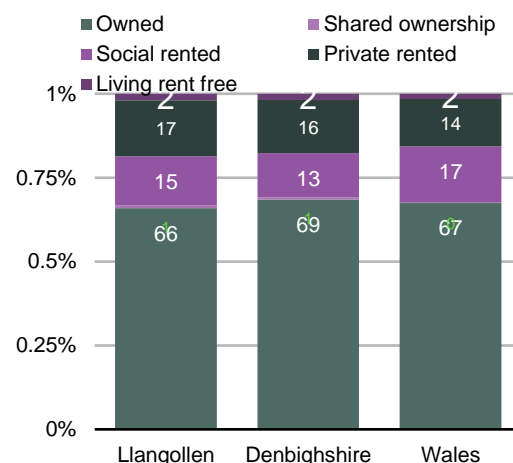
Denbighshire: 17.2km

Wales: 16.7km

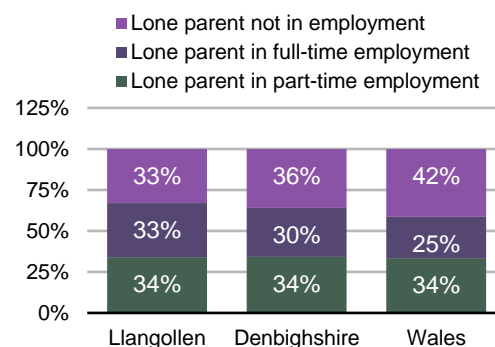
### Self-declared health (%) (2011)



### Tenure (%) (2011)



### Lone parent with dependent children (%) (2011)





## RURAL AREA PROFILE

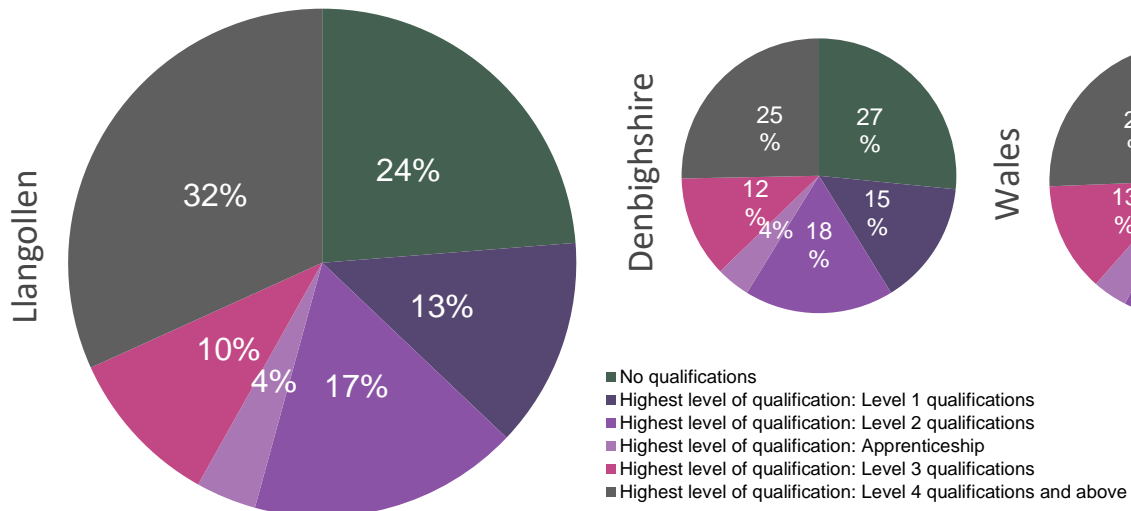
Welsh Index of Multiple Deprivation (2014)



	WIMD (1)	Income (2)	Employment (3)	Health (4)	Education (5)	Access to Services (6)	Communi- ty Safety (7)	Physical Environm- ent (8)	Housing (9)
Llangollen 1	862	1202	990	914	1446	216	310	1042	220
Llangollen 2	1071	882	1196	1229	888	789	1323	708	488
Llangollen 3	1587	1547	1441	1262	1781	727	671	1522	1332



### Highest level of qualification 16+ (percentage) (2011)



### Annual median wage, full-time, resident analysis 2017 with (annual percentage change):

Denbighshire: £24,506 (+3.4%)

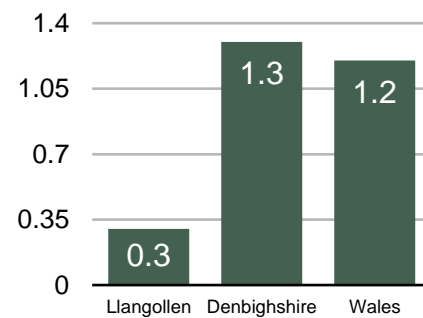
Wales: £26,327 (+2.2%)

### Annual median wage, full-time, workplace analysis 2017 with (annual percentage change):

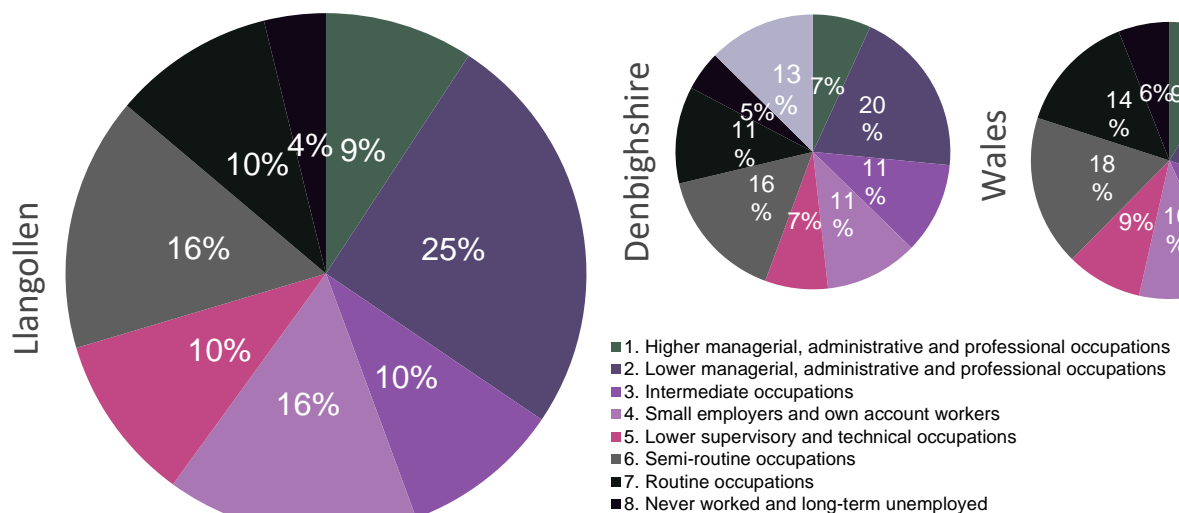
Denbighshire: £25,019 (-3.9%)

Wales: £26,024 (+2.2%)

### JSA Claimant Rate (Apr. 2018)



### NS-SeC Occupation 16 to 74 (percentage) (2011)



### Employment percentage by industry 16 to 74 (2011)

	A Agriculture, forestry and fishing	B Mining and quarrying	C Manufacturing	D Electricity, gas, steam and air conditioning supply	E Water supply; sewerage, waste management and remediation activities	F Construction	G Wholesale and retail trade; repair of motor vehicles and motor cycles	H Transport and storage	I Accommodation and food service activities	J Information and communication	K Financial and insurance activities	L Real estate activities	M Professional, scientific and technical activities	N Administrative and support service activities	O Public administration and defence; compulsory social security	P Education	Q Human health and social work activities	R, S, T, U Other
Llangollen	2.5	0.1	11.2	0.4	0.5	6.7	12.2	4.4	10.4	2.0	1.6	1.1	5.0	4.5	4.4	12.1	15.0	6.0
Denbighshire	2.3	0.2	9.1	0.6	0.7	8.5	14.4	3.9	6.9	1.7	1.8	1.4	4.1	3.7	6.6	10.0	19.1	5.0
Wales	1.7	0.2	10.5	0.8	0.9	8.2	15.6	3.9	6.2	2.3	3.1	1.2	4.3	4.0	7.9	10.1	14.5	4.5