

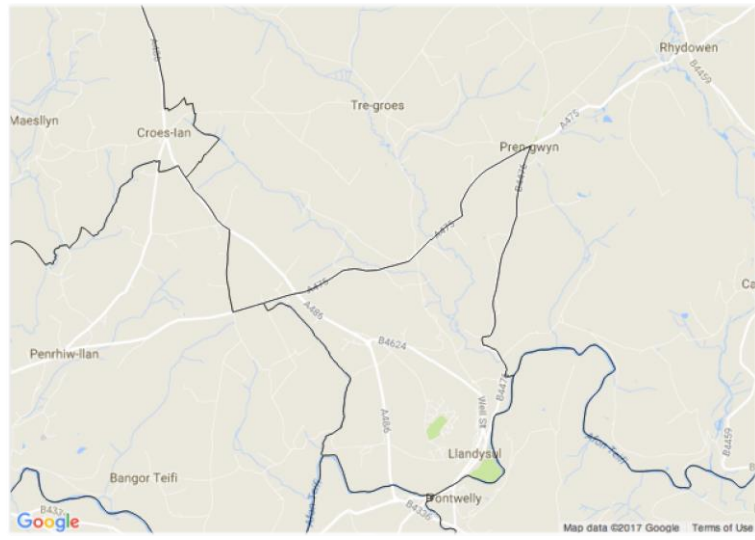


LLANDYSUL (Ward: Llandysul Town)

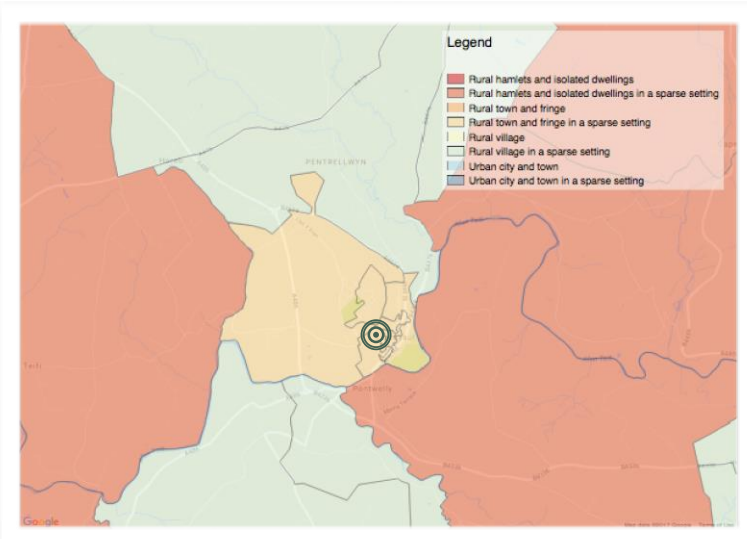


RURAL AREA PROFILE

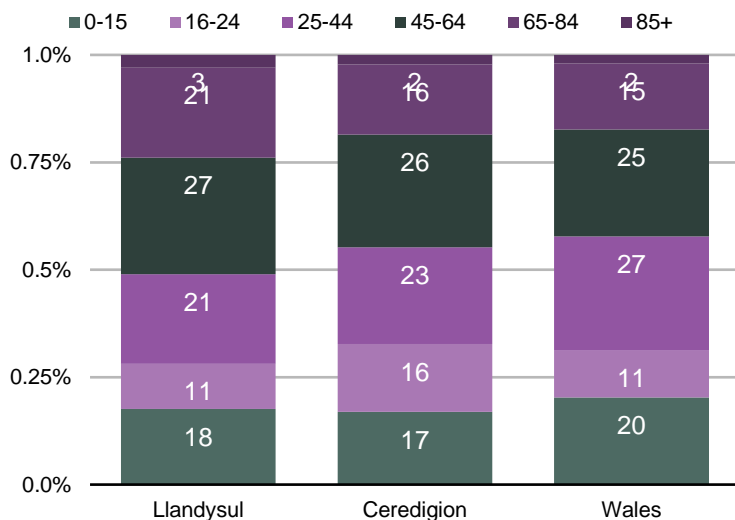
Ward Boundary Area: 590.2 hectares



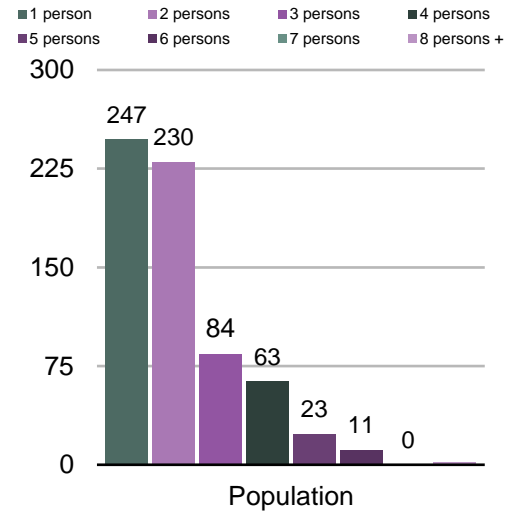
2011 Output Area Classification: *Rural Town and Fringe*



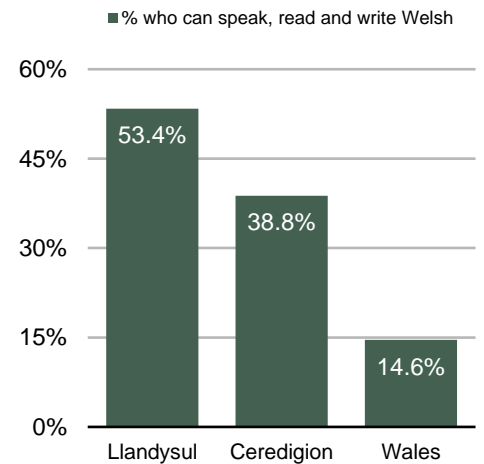
Age Structure (2011)



Population: 1,439 (2011)
Pop. Chg.: -5.4% (2001-2011)
Density: 2.4 persons/ha (2011)
Household size (2011)



Percentage Fluent in Welsh (2011)



Population Projection
10 year average migrant variant
Percentage Change 2017-2037



Llandysul: N/A
Ceredigion: 2.5%
Wales: 6.7%

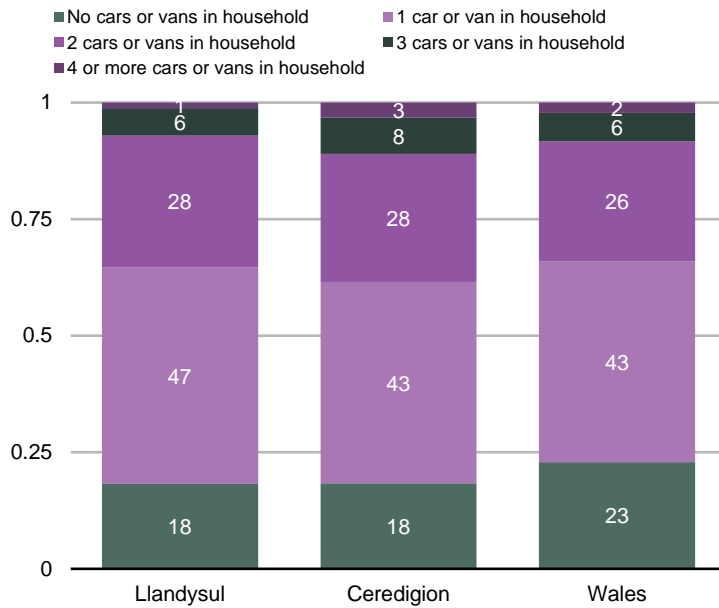
Average Age (2011)



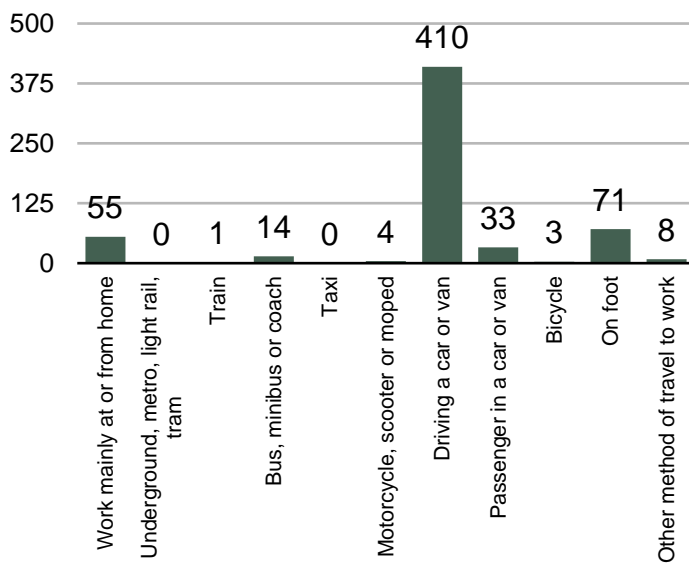
Llandysul: 43.7
Ceredigion: 41.7
Wales: 40.6



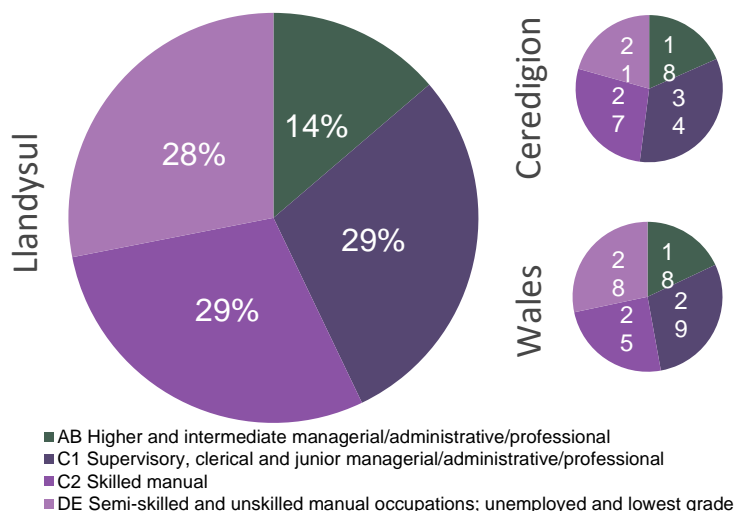
Car or van availability by household (2011)



Method of travel to work 16-74 year olds (2011)



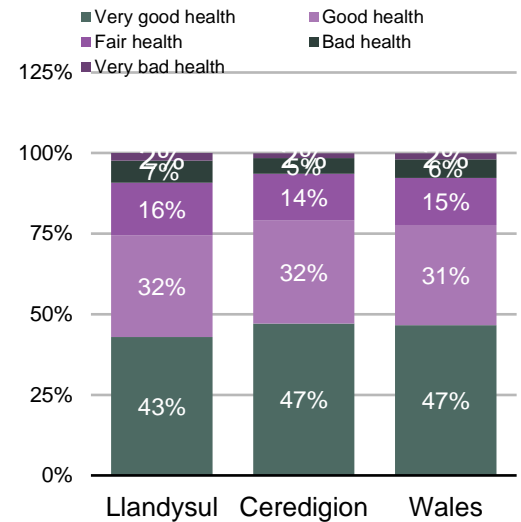
Approximated Social Grade (%) (2011)



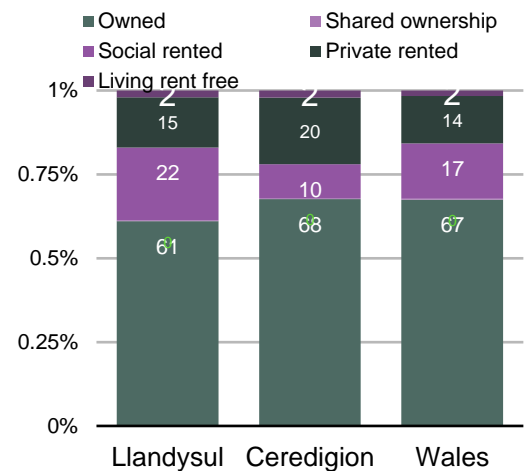
Average distance travelled to work (2011)

Llandysul: 22.3km
Ceredigion: 21.3km
Wales: 16.7km

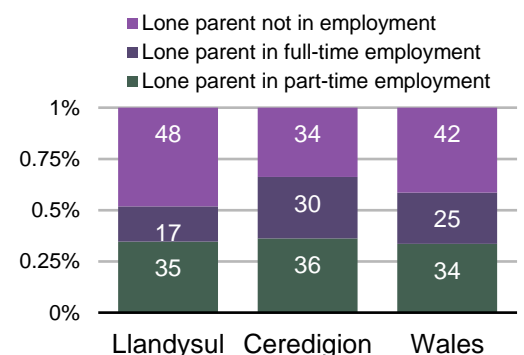
Self-declared health (%) (2011)



Tenure (%) (2011)



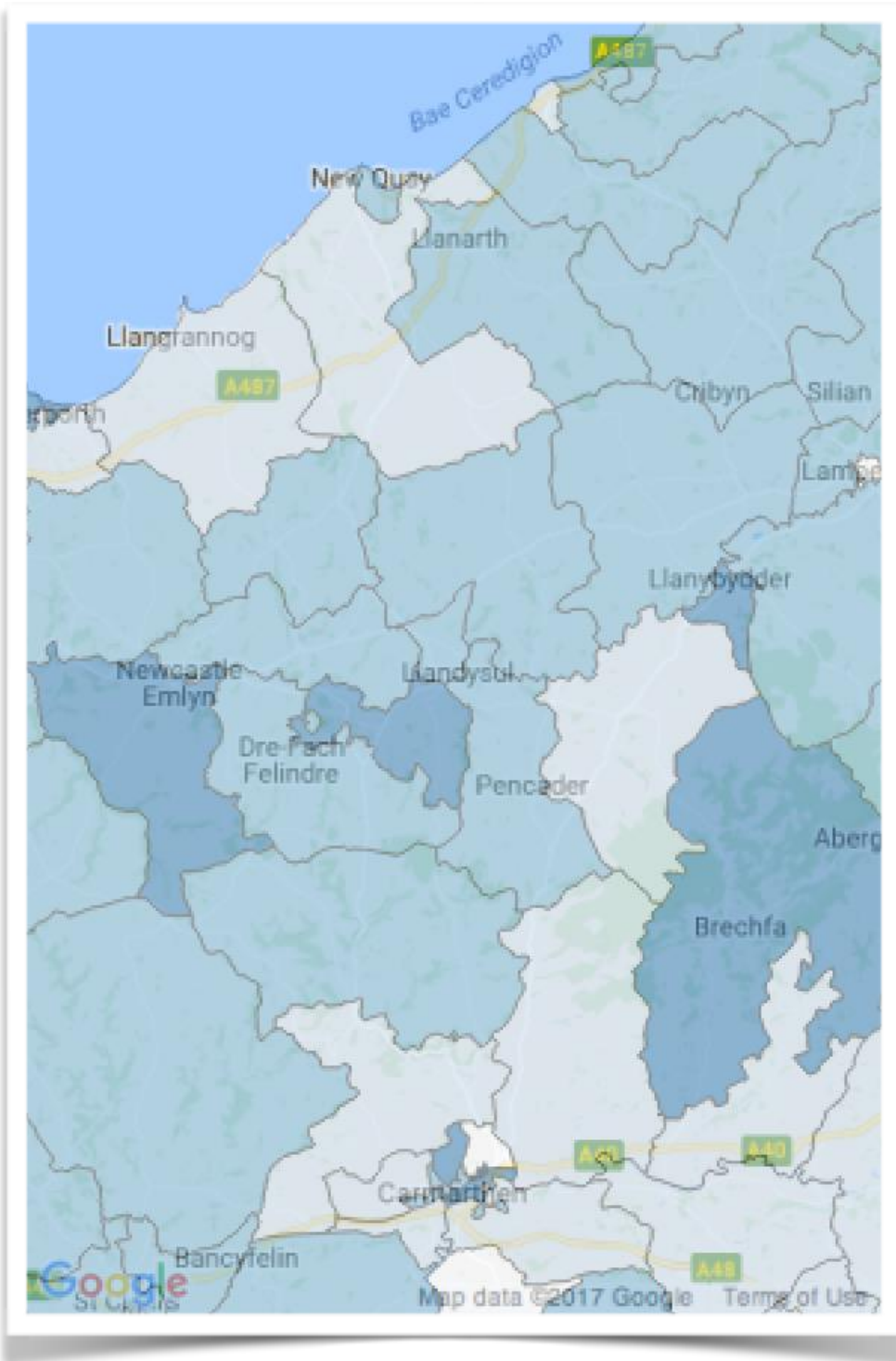
Lone parent with dependent children (%) (2011)





RURAL AREA PROFILE

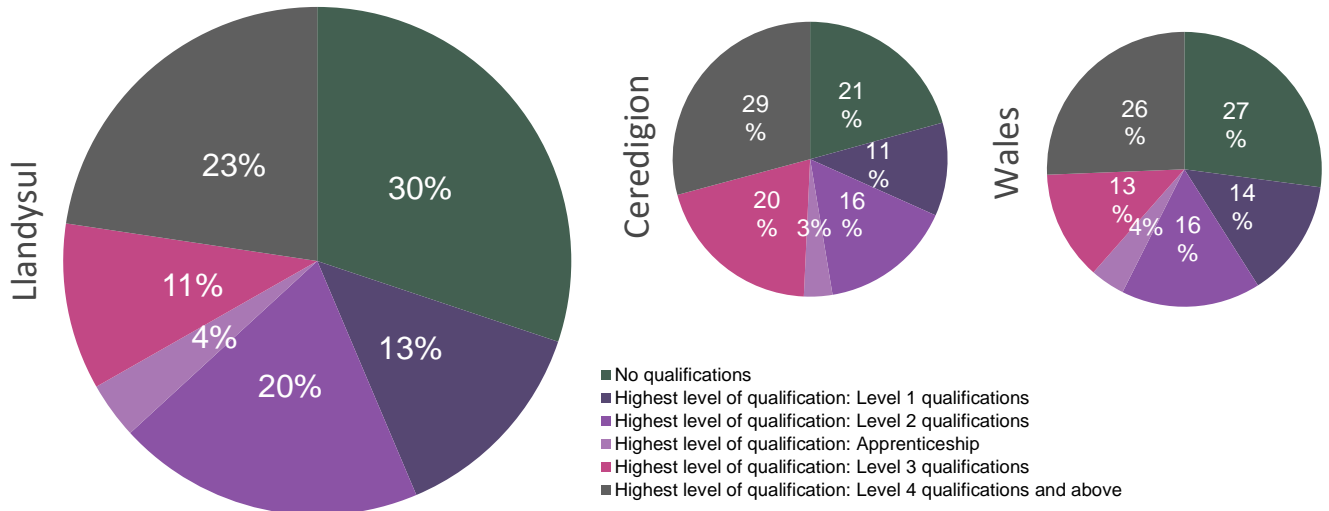
Welsh Index of Multiple Deprivation (2014)



WIMD (1)	Income (2)	Employment (3)	Health (4)	Education (5)	Access to Services (6)	Community Safety (7)	Physical Environment (8)	Housing (9)
797	774	627	859	785	1244	737	501	756



Highest level of qualification 16+ (percentage) (2011)



Annual median wage, full-time, resident analysis 2017 with (annual percentage change):

Ceredigion: £23,118 (+0.2%)

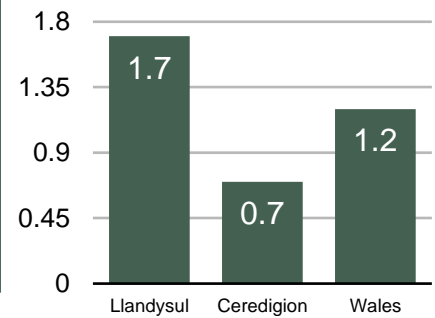
Wales: £26,327 (+2.2%)

Annual median wage, full-time, workplace analysis 2017 with (annual percentage change):

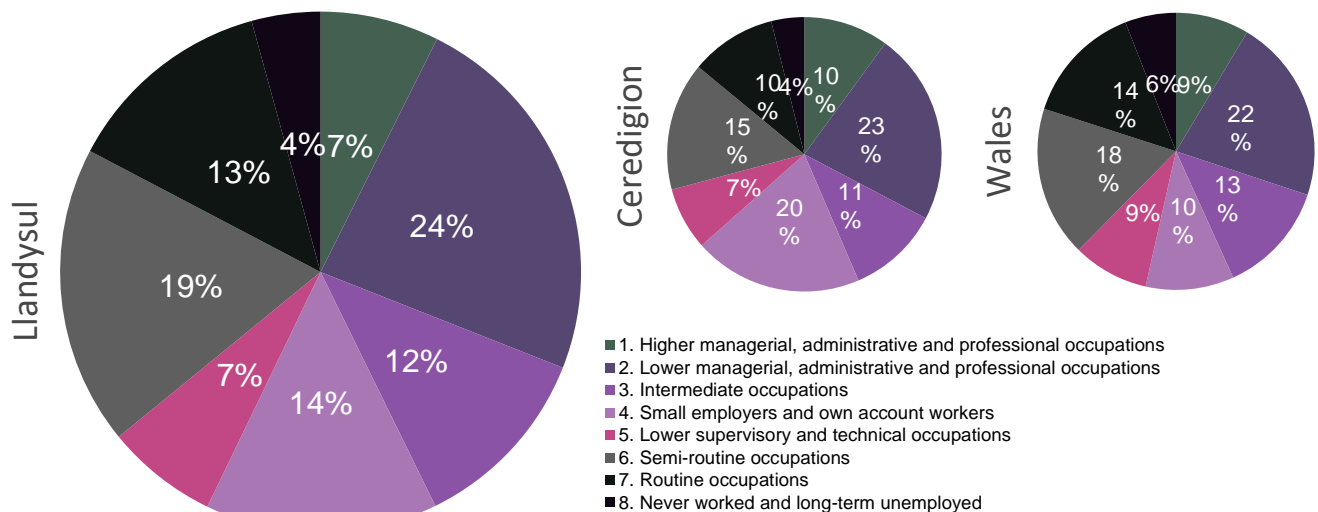
Ceredigion: £23,647 (+3.6%)

Wales: £26,024 (+2.2%)

JSA Claimant Rate (Apr. 2018)



NS-SeC Occupation 16 to 74 (percentage) (2011)



Employment percentage by industry 16 to 74 (2011)

	A	B	C	D	E	F	G	H	I	J	K	L	M	N	O	P	Q	R, S, T, U
	Agriculture, forestry and fishing	Mining and quarrying	Manufacturing	Electricity, gas, steam and air conditioning supply	Water supply; sewerage, waste management and remediation activities	Construction	Wholesale and retail trade; repair of motor vehicles and motor cycles	Transport and storage	Accommodation and food service activities	Information and communication	Financial and insurance activities	Real estate activities	Professional, scientific and technical activities	Administrative and support service activities	Public administration and defence; compulsory social security	Education	Human health and social work activities	Other
Llandysul	3.3	0.2	8.7	1.2	0.5	10.9	15.7	3.2	4.3	2.7	1.5	1.2	3.8	5.2	6.7	12.0	16.0	3.0
Ceredigion	7.1	0.2	5.2	0.4	0.7	8.5	14.8	3.1	8.3	1.7	1.2	1.1	4.4	3.0	5.6	15.4	13.3	5.9
Wales	1.7	0.2	10.5	0.8	0.9	8.2	15.6	3.9	6.2	2.3	3.1	1.2	4.3	4.0	7.9	10.1	14.5	4.5