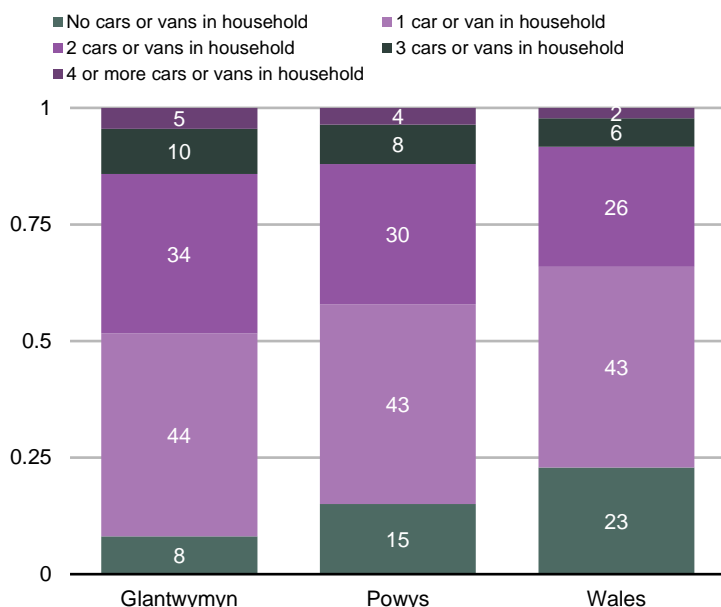


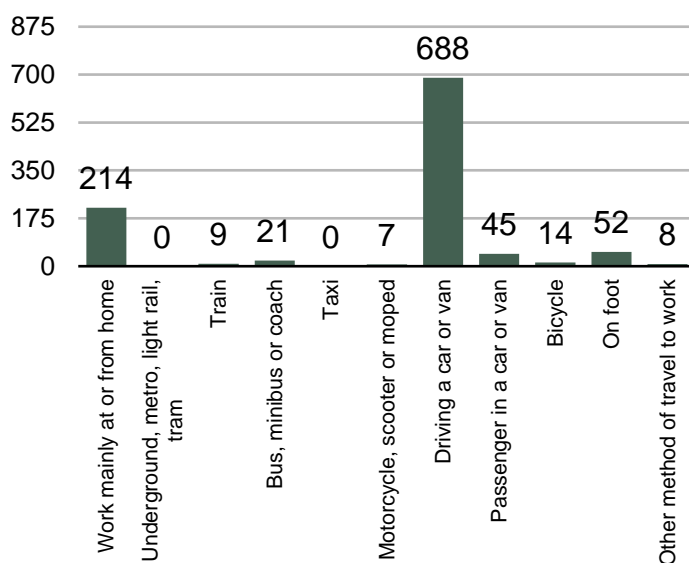




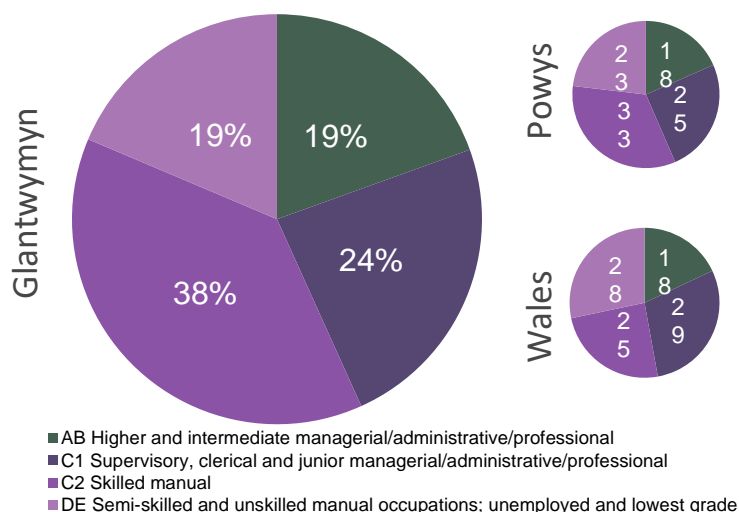
Car or van availability by household (2011)



Method of travel to work 16-74 year olds (2011)



Approximated Social Grade (%) (2011)



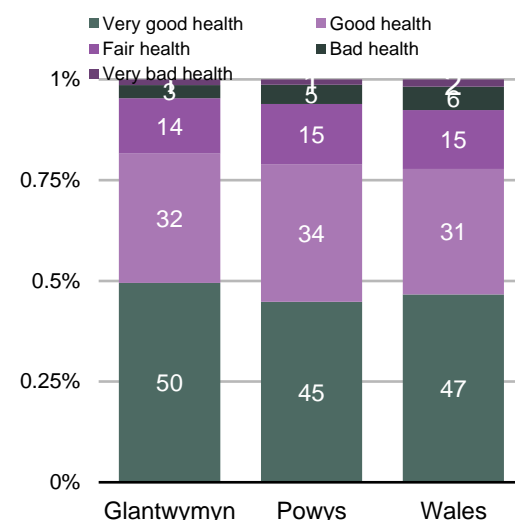
Average distance travelled to work (2011)

Glantwymyn: 32.6km

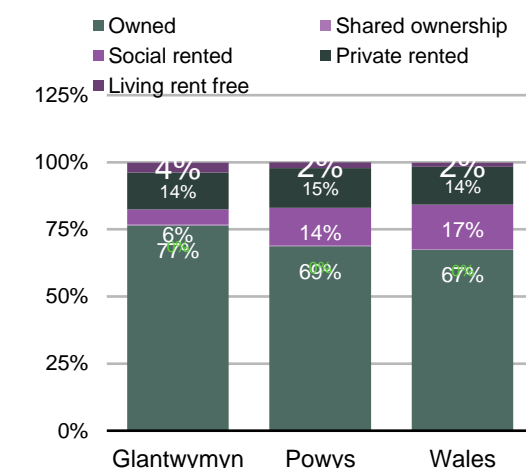
Powys: 22.2km

Wales: 16.7km

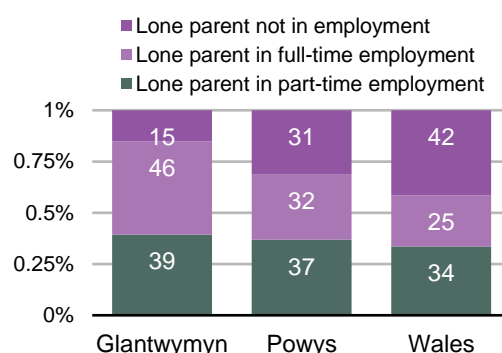
Self-declared health (%) (2011)



Tenure (%) (2011)



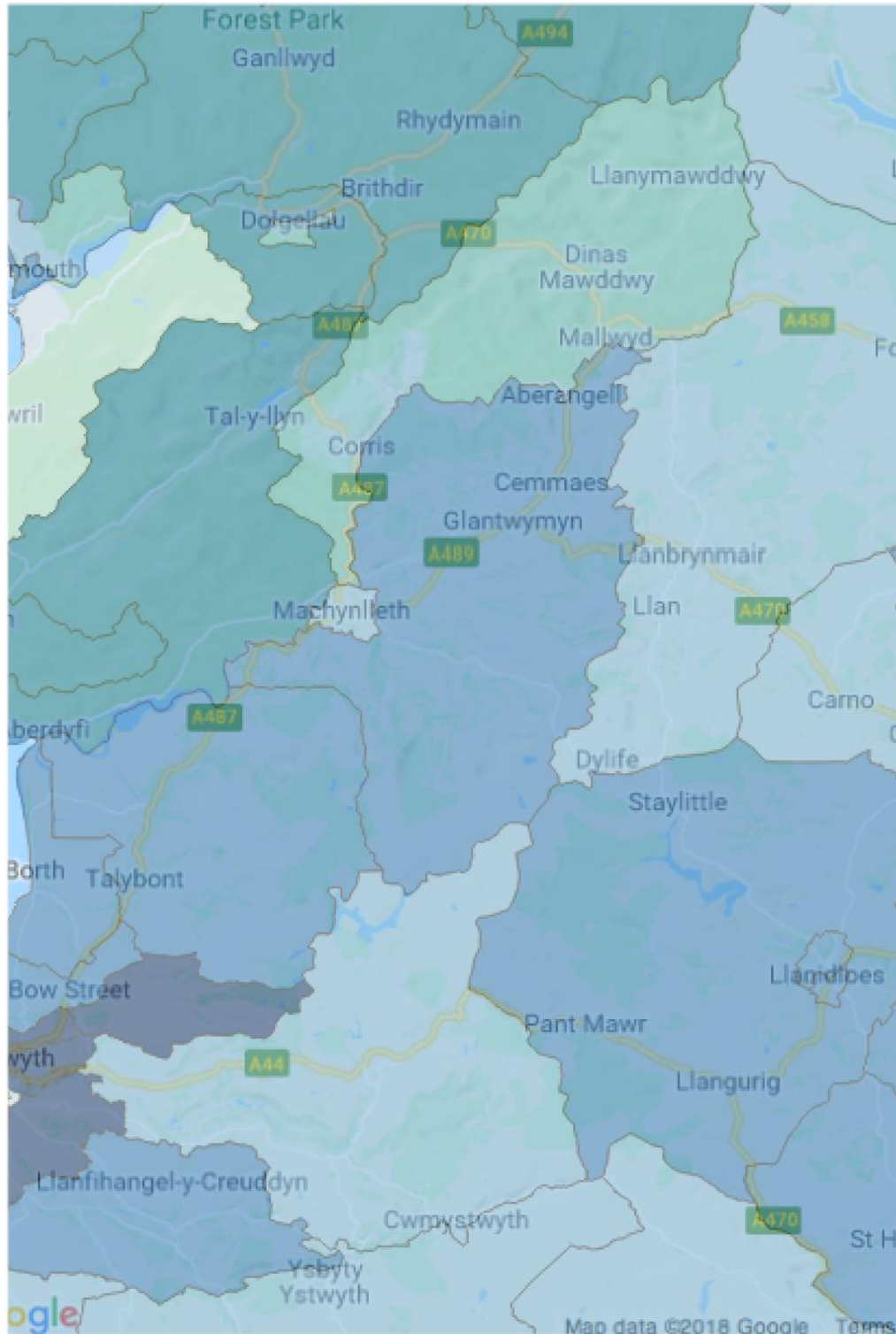
Lone parent with dependent children (%) (2011)





Welsh Index of Multiple Deprivation (2014)

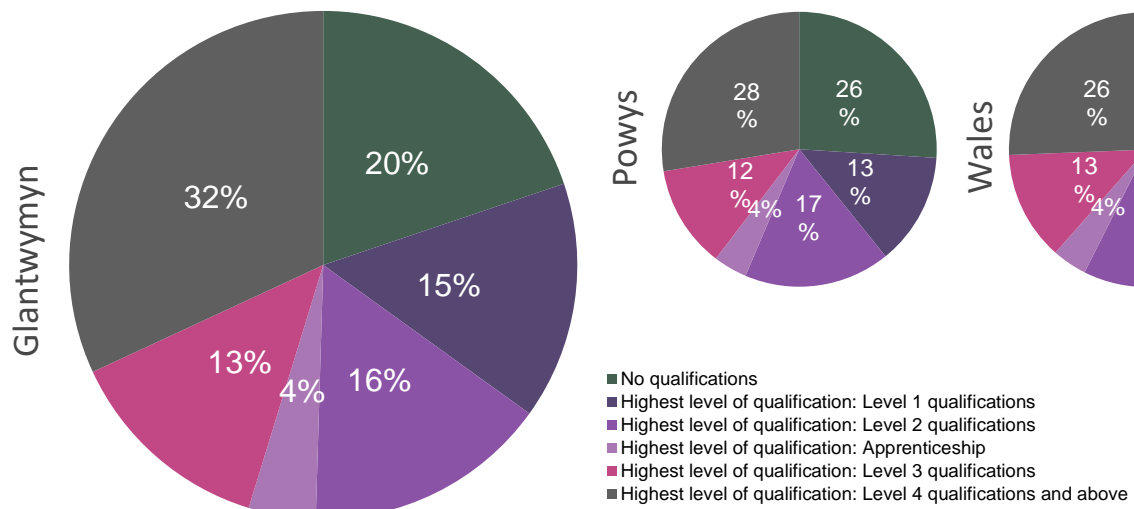
RURAL AREA PROFILE



WIMD (1)	Income (2)	Employment (3)	Health (4)	Education (5)	Access to Services (6)	Community Safety (7)	Physical Environment (8)	Housing (9)
1238	1484	1537	1702	1418	55	1700	957	734



Highest level of qualification 16+ (percentage) (2011)



Annual median wage, full-time, resident analysis 2017 with (annual percentage change):

Powys: £24,884 (-1.0%)

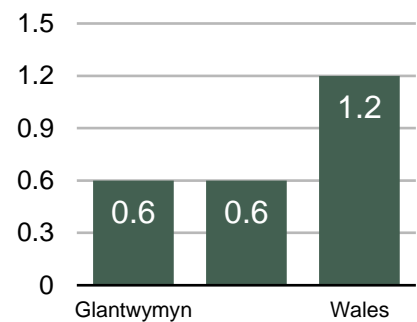
Wales: £26,327 (+2.2%)

Annual median wage, full-time, workplace analysis 2017 with (annual percentage change):

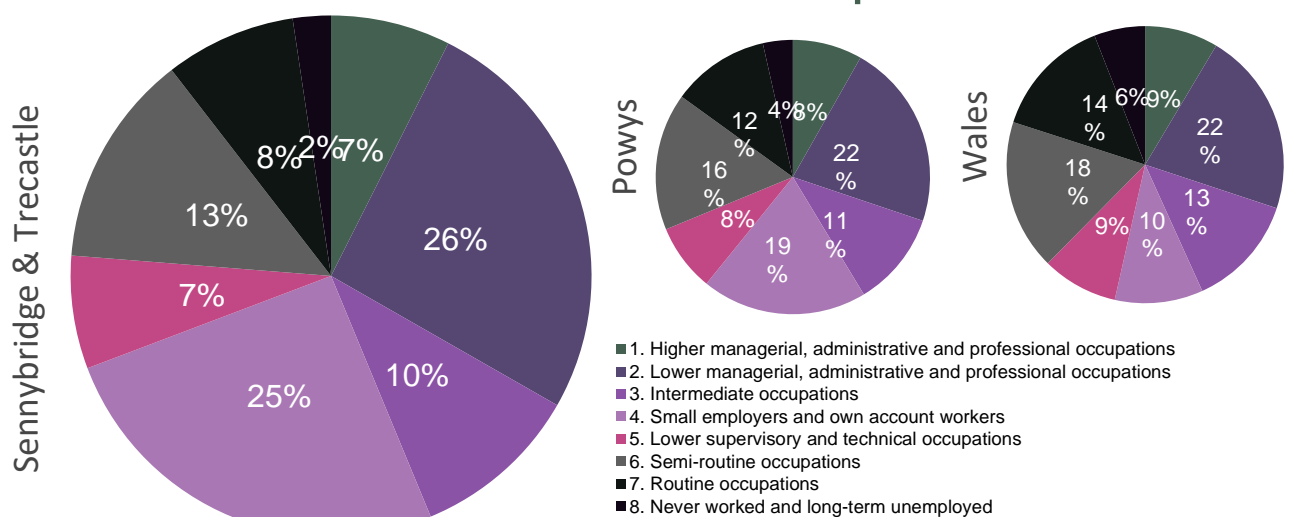
Powys: £23,486 (+2.4%)

Wales: £26,024 (+2.2%)

JSA Claimant Rate (Apr. 2018)



NS-SeC Occupation 16 to 74 (percentage) (2011)



Employment percentage by industry 16 to 74 (2011)

	A	B	C	D	E	F	G	H	I	J	K	L	M	N	O	P	Q	R, S, T, U
	Agriculture, forestry and fishing	Mining and quarrying	Manufacturing	Electricity, gas, steam and air conditioning supply	Water supply; sewerage, waste management and remediation activities	Construction	Wholesale and retail trade; repair of motor vehicles and motor cycles	Transport and storage	Accommodation and food service activities	Information and communication	Financial and insurance activities	Real estate activities	Professional, scientific and technical activities	Administrative and support service activities	Public administration and defence; compulsory social security	Education	Human health and social work activities	Other
Glantwymyn	14.7	0.0	4.9	0.3	0.3	10.2	11.2	5.3	7.0	2.3	0.9	1.0	4.9	4.0	6.0	10.3	10.8	6.0
Powys	8.7	0.4	9.1	0.4	0.9	9.3	15.1	3.5	6.4	1.8	1.4	1.2	4.4	3.6	6.8	9.2	13.0	4.7
Wales	1.7	0.2	10.5	0.8	0.9	8.2	15.6	3.9	6.2	2.3	3.1	1.2	4.3	4.0	7.9	10.1	14.5	4.5